

CITY OF MORGAN HILL

Zoning

- OS** **Open Space District**


- RE** **Residential Estate District**

- R1** **Single-Family District**

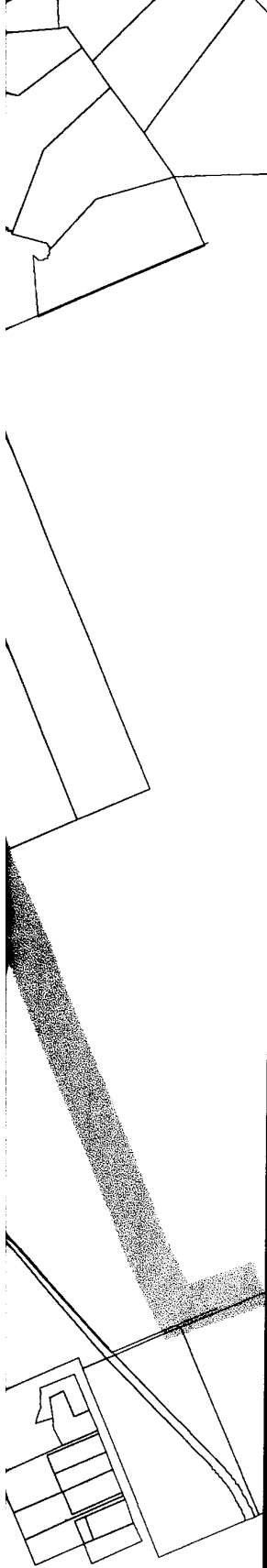
- R2** **Medium-Density Residential District**

- R3** **Medium-Density Residential District**

- RPD** **Residential Planned Development**







R3	Medium-Density Residential D
RPD	Residential Planned Developm Overlay District
CN	Neighborhood Commercial Dis
CG	General Commercial District
CC-R	Central Commercial, Residenti
CS	Service Commercial District
CO	Administrative Office District
HC	Highway Commercial
TUD	Theme Unit Development Distr
PUD	Planned Unit Development Dist
MG	General Industrial District
ML	Light Industrial District
MO	Office Industrial



MO
MC
PF
(H)
(S)
(C)

Office Industrial
Campus Industrial
Public Facilities
Hillside Combining District
Seismic Combining District
Conditional Zoning

Boundaries

-  **Parcel**
-  **City Limit**
-  **Sphere of Influence**
-  **Zoning District**



0 1000 2000 4000

Scale in Feet